

DENBIGHSHIRE COUNTY COUNCIL
APPLICATION FOR MODIFICATION ORDER

WILDLIFE AND COUNTRYSIDE ACT 1981
DEFINITIVE MAP AND STATEMENT OF PUBLIC RIGHTS OF WAY FOR THE
COUNTY OF DENBIGHSHIRE

COMMUNITY OF ST. ASAPH

To: The Head of Transport and Infrastructure
Denbighshire County Council
Caledfryn
Smithfield Road
Denbigh
LL15 3RJ

I/We (Name(s) of Applicant(s)) ST. ASAPH TOWN COUNCIL
Of (address(es)) c/o 25 SOUTH DRIVE
RHYL
LL18 4SN

hereby apply for an order under section 53(2) of the Wildlife and Countryside Act 1981
modifying the definitive map and statement for the area by (*)

~~(deleting the (footpath) (bridleway) (byway open to all traffic)~~
~~from.....~~
~~to.....)~~

~~(adding the (footpath) (bridleway) (byway open to all traffic)~~
from AND INCLUDING PONT BECARD
to FOOTPATH NO 4 IN THE COMMUNITY OF ST. ASAPH.

~~(upgrading (downgrading) to a (footpath) (bridleway) (byway open to all traffic)~~
~~from.....~~
~~to.....)~~

~~(varying) (adding to) the particulars relating to the (footpath) (bridleway) (byway open to all~~
~~traffic)~~
~~from.....~~
~~to.....)~~

~~by providing that~~
.....

and shown on the map annexed hereto.

I/We attach copies of the documentary evidence (including statements of witnesses) in support of this application.

List of documents:-

1. COPY NOTICE TO LANDOWNER. [REDACTED]
2. COPY NOTICE TO LANDOWNER: DUNRIGHEHILL COUNTY COUNCIL
3. 13 No. SUPPORTING STATEMENTS CLAIMING A PUBLIC RIGHT OF WAY BY LOCAL RESIDENTS / USERS
- 4.
- 5.
- 6.
- 7.
- 8.

Date.....9 SEPTEMBER 2011.....

Signed

[REDACTED]

On behalf of.....STASAPIT TOWN COUNCIL.....

TOWN CLERK

* Delete any words in brackets which do not apply

Footpath claim from Pont Begard to Footpath 4 in the Community of St. Asaph





Cyfarwyddiaeth yr Amgylchedd
Environment Directorate



Graddfa/Scale: 1: 4000 Dyddiad/Date: 22/07/2010



KEY

-  Claimed Footpath
-  Existing public rights of way

Allynlydch y map hwn o ddeunydd yr Ordnance Survey gyda charnlatêd yr Ordnance Survey ar ran Rheolw Llŷfifa Ei Mawthdi © Hwffnant y Goron
Mae eiddoedd hysbysu hysbysu yn llofnodwraig y Goron a gall hyn arwain at olymfed neu achos sifil Cyngor Sir Ddinbych 100023408 2010
This map is reproduced from Ordnance Survey material with the permission of the Controller of HMSO (c) Crown copyright
Unauthorised reproduction infringes Crown copyright and may lead to prosecution or civil proceedings Denbighshire County Council 100023408 2010

DENBIGHSHIRE COUNTY COUNCIL

APPLICATION FOR MODIFICATION ORDER

WILDLIFE AND COUNTRYSIDE ACT 1981

DEFINITIVE MAP AND STATEMENT OF PUBLIC RIGHTS OF WAY FOR THE COUNTY OF DENBIGHSHIRE

To: The Head of Transport and Infrastructure
Denbighshire County Council
Caledfryn
Smithfield Road
Denbigh
LL15 3RJ

I/We (Name(s) of Applicant(s)) ST. ASAPH TOWN COUNCIL

of: (address(es)) 

RHYL





Hereby certify that the requirements of paragraph 2 of Schedule 14 to the Wildlife and Countryside Act 1981 have been complied with.

Date 9 September 2011

Signed  TOWN CLERK

On behalf of ST. ASAPH TOWN COUNCIL

NAME(S) & ADDRESS(ES) OF PERSONS NOTIFIED :-

1)   ST. ASAPH 

2) THE CHIEF EXECUTIVE DENBIGHSHIRE COUNTY COUNCIL, NYNISTAY ROAD, RUTHIN, LL15 1YN

3)